

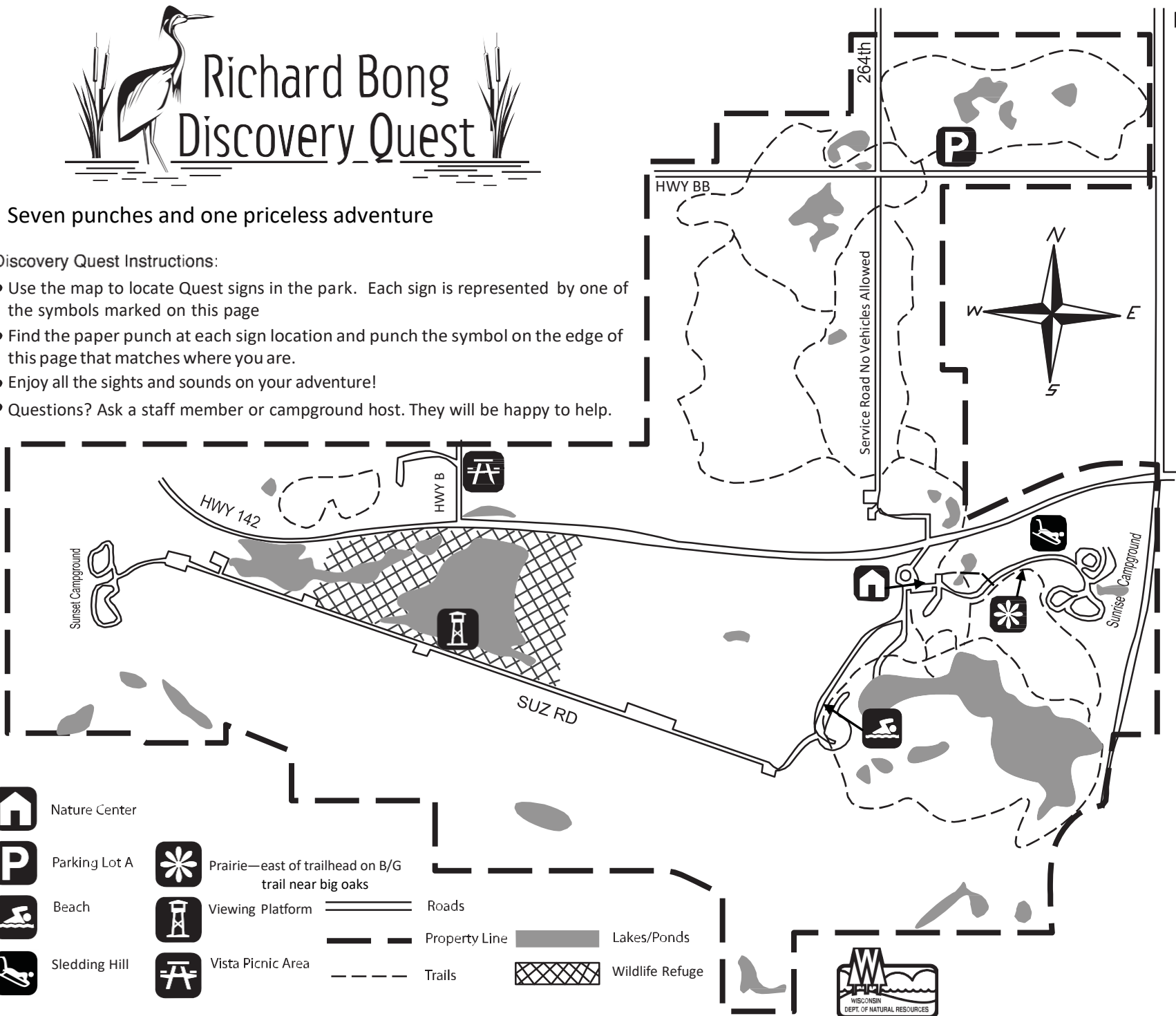














Richard Bong Discovery Quest

Seven punches and one priceless adventure

Discovery Quest Instructions:

- Use the map to locate Quest signs in the park. Each sign is represented by one of the symbols marked on this page
- Find the paper punch at each sign location and punch the symbol on the edge of this page that matches where you are.
- Enjoy all the sights and sounds on your adventure!
- Questions? Ask a staff member or campground host. They will be happy to help.



- | | | | | | |
|--|---------------|---|--|---|---------------|
|  | Nature Center |  | Prairie—east of trailhead on B/G trail near big oaks |  | Roads |
|  | Parking Lot A |  | Viewing Platform |  | Property Line |
|  | Beach |  | Vista Picnic Area |  | Trails |
|  | Sledding Hill |  | Wildlife Refuge |  | Lakes/Ponds |



Punch symbol below

- 
- 
- 
- 
- 
- 
- 